

'Ewa Development Plan Update

Shaping 'Ewa's Future Together

The City and County of Honolulu is updating the 'Ewa Development Plan, a roadmap for how the community will grow and evolve over the next 30 years. Add your voice to help shape a vibrant, resilient future for 'Ewa.

WHAT IS A DEVELOPMENT PLAN?

A Development Plan is the City's long-range planning policy that guides a region's growth, outlining future land use, infrastructure needs, and community priorities.

HOW CAN I HELP SHAPE THE PLAN?

The 'Ewa Development Plan update process will include multiple opportunities for the community to provide feedback and share ideas that will help shape the plan, including:

- Project Website: ewadevelopmentplan.com
- Community Symposium
- Online Surveys
- Focus Groups
- Pop-Ups
- Open House

WHY NOW?

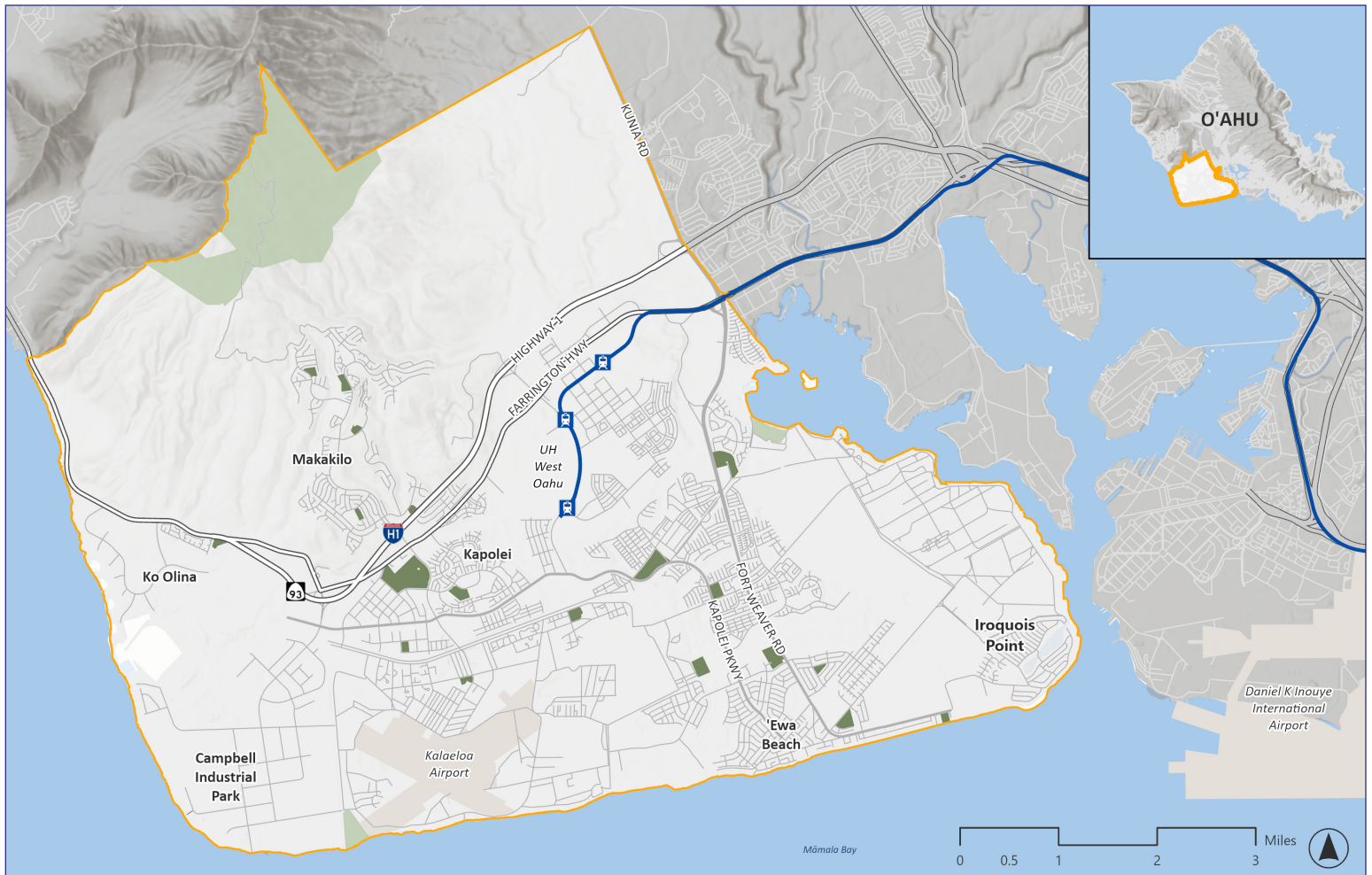
The current 'Ewa Development Plan was last updated in 2013, with an amendment in 2020, adopted by Ordinance 20-46. The plan established 'Ewa as O'ahu's "Second City". Since then, 'Ewa has experienced major shifts in housing demand, transportation needs and economic conditions. Updating the plan now ensures that growth, infrastructure, and services keep pace with community needs. The Plan update is an opportunity to:

- Provide housing to meet evolving needs
- Increase transportation options for all users
- Strengthen resilience to climate change
- Expand economic opportunities
- Address infrastructure needs
- Enhance the open space network
- Foster healthy, inclusive communities









PROJECT TIMELINE AND OPPORTUNITIES FOR COMMUNITY FEEDBACK

	2025	2026	2027	2028
PHASES	<p>Initiation and Existing Conditions</p> <ul style="list-style-type: none"> • Engagement Strategy • Branding, Factsheet, Project Website • Neighborhood Profiles 	<p>Growth Framework</p> <ul style="list-style-type: none"> • Community Symposium • Focus Groups • Online Survey • Pop-Ups • Open House 	<p>Draft Development Plan</p> <ul style="list-style-type: none"> • Focus Groups • Online Survey • Pop-Ups 	<p>Updated Development Plan</p> <ul style="list-style-type: none"> • Planning Commission/ City Council Adoption Processes
<p>Coordination with DPP, Agencies, Stakeholders + Community Advisory Committee throughout the plan update</p>				

- Engagement Activities



LEGEND

-  Ewa Development Plan Area
-  Skyline
-  Skyline Stations
-  Highways
-  Major Streets
-  Local Streets
-  Parks
-  Reserve/Preservation Area

Sources: City and County of Honolulu, State of Hawai'i, ESRI

QUICK FACTS

TOTAL AREA (ACRES)¹

33,686

9% of total in O'ahu

2020 HOUSING UNITS²

38,724

10% of total in O'ahu

2020 POPULATION²

127,480

13% of total in O'ahu

2020 JOBS²

26,900

5% of total in O'ahu

¹City and County of Honolulu GIS

²2020 U.S. Decennial Census



HOW TO STAY INVOLVED

Visit the project website to learn more and sign up for updates:


ewadevelopmentplan.com

HAVE QUESTIONS?

Contact the City with questions or comments:

ewadp@honolulu.gov

Project Manager: Min Bu



Department of Planning and Permitting
650 S King St, 7th Floor
Honolulu, HI 96813
(808) 768-8000